

Traffic More... Map Satellite Terrain

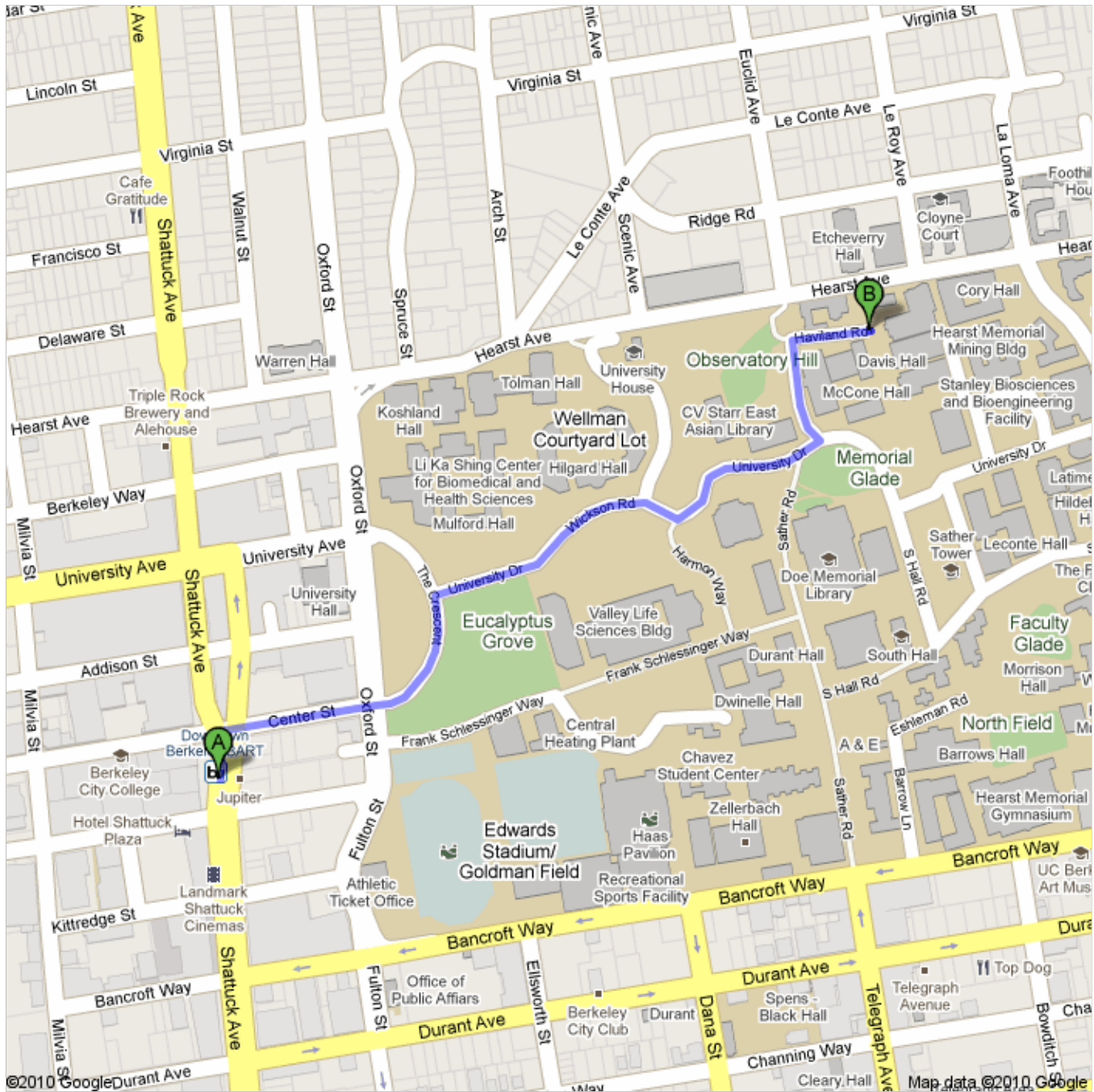
200 ft
100 m




Directions to Haviland Rd


0.8 mi – about 17 mins

Walking directions from Berkeley BART Station to CITRIS




 Downtown Berkeley


1. Head **north** on **Berkeley Square/Shattuck Ave** toward **Center St**

go 194 ft
total 194 ft
-  2. Turn **right** at **Center St**
About 3 mins


go 0.1 mi
total 0.2 mi
3. Continue onto **The Crescent**

go 0.1 mi
total 0.3 mi
-  4. Turn **right** at **University Dr**
About 2 mins

go 430 ft
total 0.3 mi
5. **University Dr** turns slightly **left** and becomes **Wickson Rd**

go 0.1 mi
total 0.5 mi
-  6. Turn **left** at **University Dr**
About 3 mins


go 0.1 mi
total 0.6 mi
7. Turn **left** at **Haviland Rd**

go 430 ft
total 0.7 mi
-  8. Turn **right** to stay on **Haviland Rd**
About 2 mins

go 322 ft
total 0.8 mi
9. Make a **U-turn**

go 7 ft
total 0.8 mi

Destination will be on the left

 Haviland Rd

These directions are for planning purposes only. You may find that construction projects, traffic, weather, or other events may cause conditions to differ from the map results, and you should plan your route accordingly. You must obey all signs or notices regarding your route.

Map data ©2010 Google

Directions weren't right? Please find your route on maps.google.com and click "Report a problem" at the bottom left.